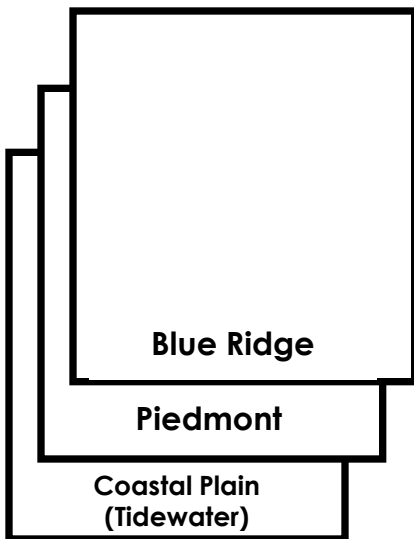



# Products and Industries of the Five Regions Step Book

## Teacher Directions and Tips:

- Copy the templates provided onto 3 colors of paper. White paper will also work.
- Copy Blue Ridge and Valley and Ridge back to back so that Blue Ridge is at the bottom of one side and Valley and Ridge is upside down at the top of the reverse side.
- Copy Piedmont and Appalachian Plateau back to back so that Piedmont is on the bottom of one side and Appalachian Plateau is upside down at the top of the reverse side.
- Copy Coastal Plain and Virginia's Five Regions back to back so that Coastal Plain (Tidewater) is on the bottom of one side and the title Virginia's Five Regions is upside down at the top of the reverse side
- Stack the copied sheets as shown below so that one is about 1" higher than the one before it.
- Bring the top parts of the sheets forward, fold it and crease so that all the tabs are the same size. See the finished sample below.
- Use a long handled stapler to staple the sheets at the fold. Or, you can use a thin line of glue in the creases of the sheets.
- Students will shade the maps and add information to the graphic organizers under each of the corresponding tabs.





**Products:**

**Industries:**

**Blue Ridge**

# Valley and Ridge



**Industries:**

**Products:**

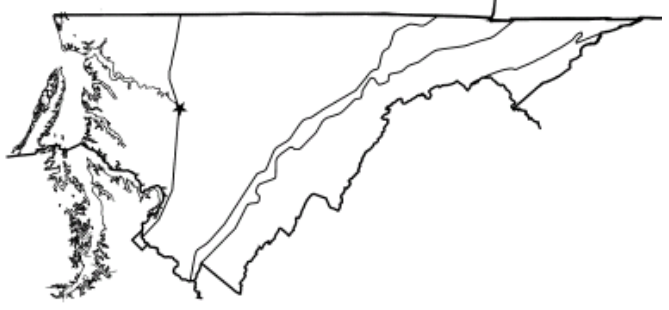


**Products:**

**Industries:**

**Piedmont**

# Appalachian Plateau



Industries:

Products:



**Products:**

**Industries:**

**Coastal Plain (Tidewater)**

---

By  
**Products and Industries  
in Virginia**

VS.10b Describe the products and industries of  
Virginia's Five Regions

Susie Orr, Fairfax County Public Schools, Instructional Services Department, revised 2010  
Map source: VDOE, foldable technique adapted from Dinah Zike, Comfort, TX.