


### Jamestown Island Today





Aerial view of Jamestown Island today.



Fall Line

The Fall Line is the natural border between the Coastal Plain (Tidewater) and Piedmont regions, where waterfalls prevent further travel on the river. In the satellite photograph above, the Fall Line is shown with a white line.

### The Fall Line and its Effect on Virginia Rivers

East of the Fall Line	River	At the Fall Line
	Potomac	
	Rappahannock	
	James	